


FOR: GOGGINS
DATE: 08/06/2007
PROJECT NO. 07095SURVEY.DGN
LEGAL DESCRIPTION:

BEING PART OF LOT 14 OF ROMADKA PARK SUBDIVISION LOCATED IN PART OF SECTIONS 5 & 8 TOWN 4 NORTH RANGE 18 EAST, TOWN OF EAST TROY, WALWORTH COUNTY, WISCONSIN. DESCRIBED MORE COMPLETELY AS FOLLOWS: COMMENCING A FOUND IRON PIPE ON THE NORTH LINE OF LOT 14 OF SAID ROMADKA PARK SAID POINT BEING 220' SOUTHEASTERLY OF NW CORNER OF SAID LOT 14; THENCE S83°30'00"E. 358.95' TO A FOUND 1" IRON PIPE MARKING A POINT ON A MEANDER LINE ON THE WESTERLY SHORELINE OF LAKE BEULAH SAID POINT TO BE KNOW AS POINT "A"; THENCE CONTINUING S83°30'00"E. 9.50' +/- TO THE WESTERLY SHORELINE OF LAKE BEULAH; THENCE SOUTHERLY ALONG SAID SHORELINE TO A POINT; THENCE N82°21'26"W. 7.26' +/- TO A FOUND IRON PIPE THAT IS S53°30'50"W. 76.41' FROM SAID POINT "A"; THENCE CONTINUING N82°21'26"W. 316.68' TO A FOUND IRON ROD; THENCE N23°00'00"E. 47.75' TO THE POINT OF BEGINNING.

I MICHAEL A. GREESON R.L.S. # 2770 HEREBY
CERTIFY THAT THIS SURVEY WAS MADE IN
ACCORDANCE WITH THE MINIMUM STANDARDS FOR
PROPERTY SURVEYS (CHAPTER A-E7) STATE OF
WISCONSIN AND HAS BEEN PREPARED UNDER MY
DIRECTION AND CONTROL AND IS CORRECT TO THE
BEST OF MY KNOWLEDGE AND BELIEF.

MICHAEL A. GREESON, R.L.S. # 2770
RSV# 07095SURVEY.DGN





TAX KEY #
PRP 00018

TAX KEY #
PRP 00017C

TAX KEY #
PRP 00017B

LEGEND

Symbol	Description
	FOUND IRON PIPE
	FOUND IRON ROD

Scale 1"=30'



PRP - 17C

RECEIVED
AUG 24 2007
Smf

RSV
ENGINEERING, INC.
Engineers Land Surveyors Environmental Scientists
W232 S7530 BIG BEND DR. BIG BEND, WI 53103 (262)662-4292

418-2047